



Redisher Wood Local Nature Reserve




WATERFALL




GREATER SPOTTED WOODPECKER




BLUEBELLS



HEATHER ON FINE BROWS



HOLCOMBE BROOK



DIPPER ON HOLCOMBE BROOK

KEY

- LNR BOUNDARY
- - - BRIDLEWAY
- - - DEFINITIVE FOOTPATH
- - - OTHER FOOTPATH
- ||| BRIDGE
- WOODLAND
- BUILDINGS
- BUILT AREA
- MARSH
- ↗ STEEP GRADIENTS IN EXCESS OF 1:10

N

0 250m 200yds

Produced from the Ordnance Survey mapping with the permission of the Controller of Her Majesty's Stationery Office. (c) Crown Copyright. Unauthorised reproduction infringes Crown Copyright and may lead to Civil proceedings. Bury MBC/100023063/2007

